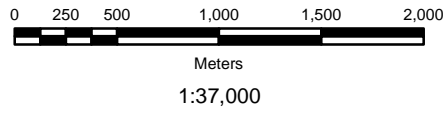




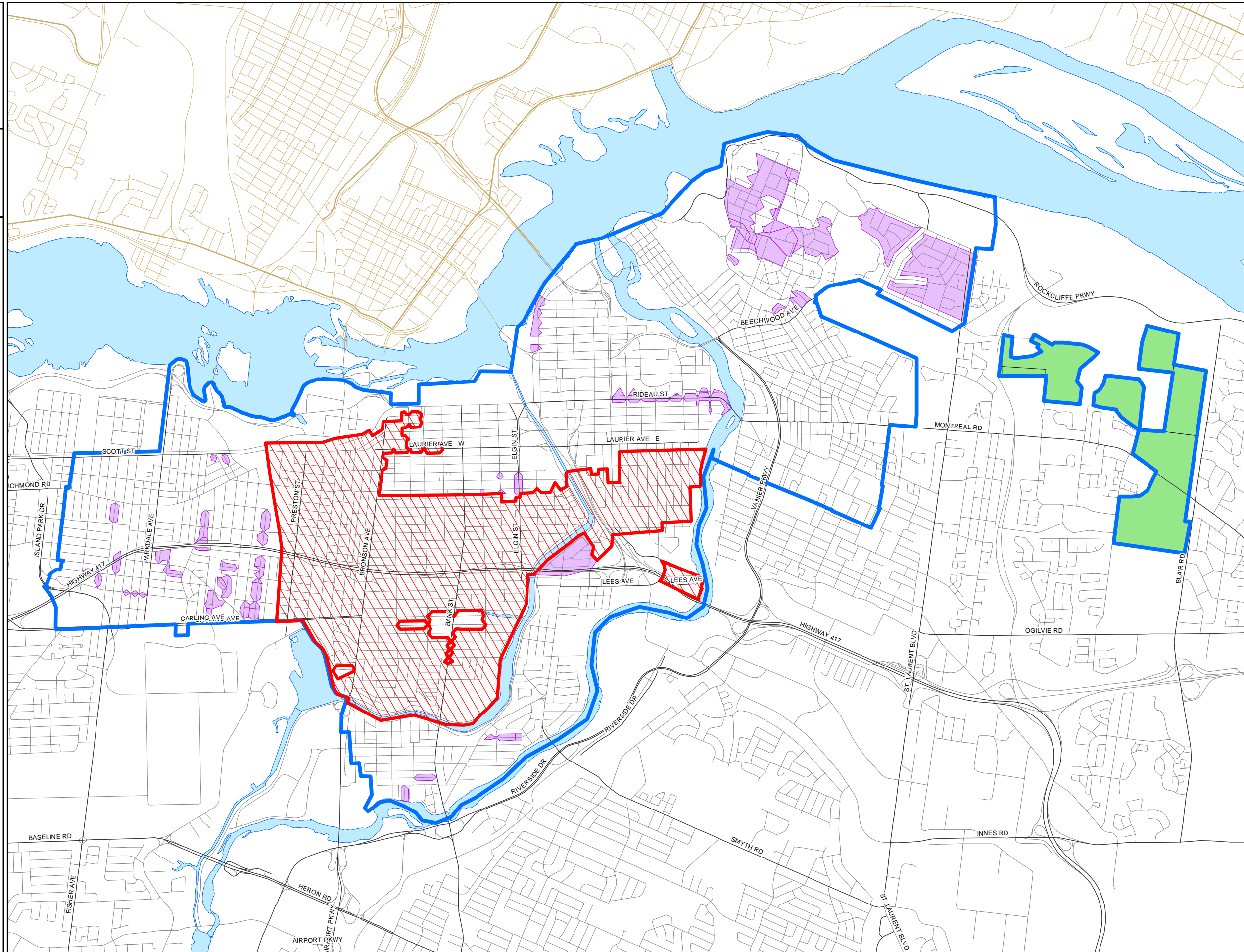


Current Status of Separation Program (End of 2010)



-  Ultimate Combined Sewer Area (UCSA)
-  Original Combined Sewer Area (OCSA)
-  Federal Jurisdiction (Combined)
-  Planned for Future Separation

Separation of combined areas has been ongoing since the early 1960's.



Department of Infrastructure Services

This map was compiled from existing & collected engineering information from the City of Ottawa Geographic Information System and is protected by copyright. The location of Infrastructure is approximate.

